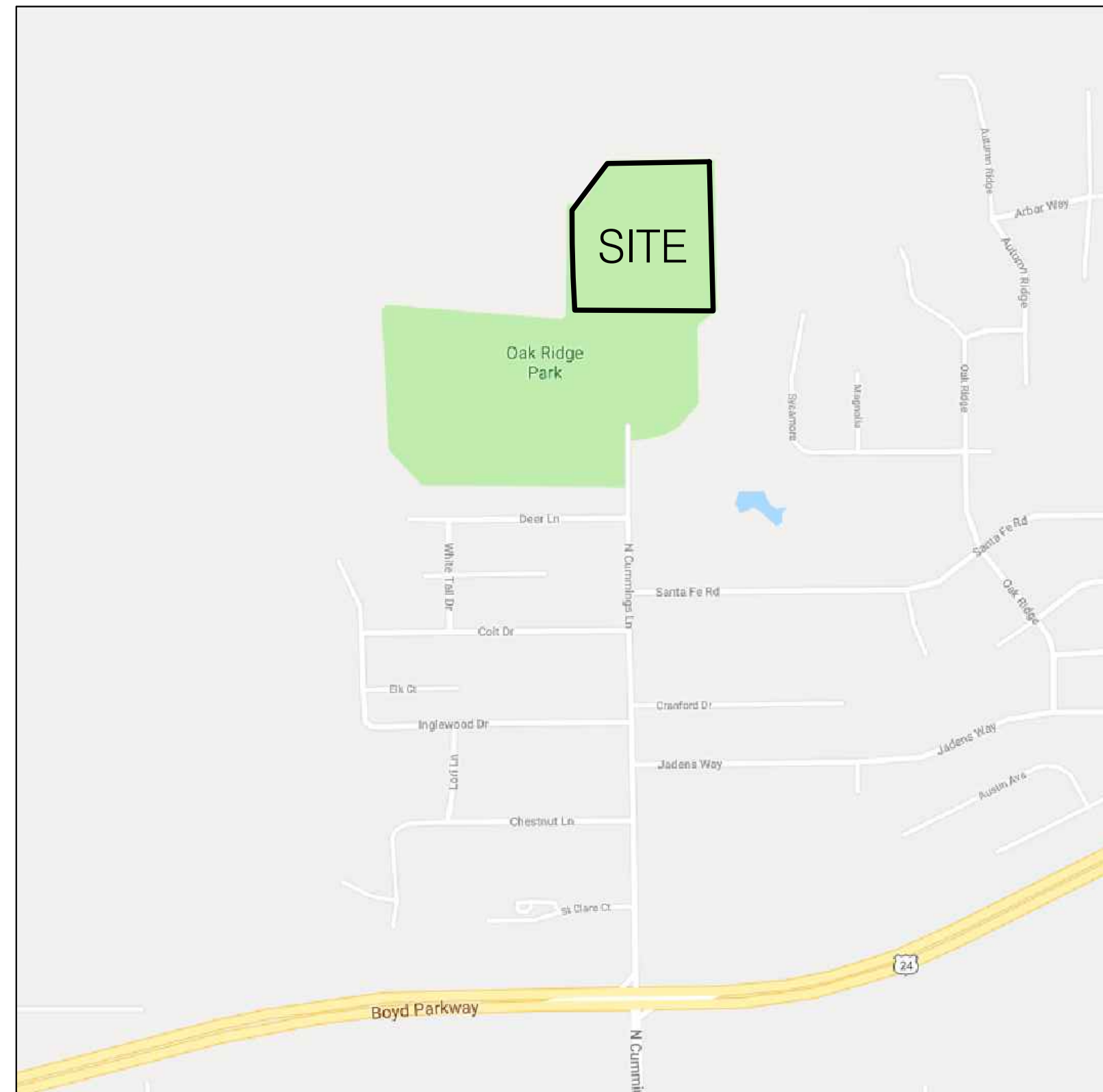


CONSTRUCTION PLANS

FOR

PROPOSED IMPROVEMENTS FOR DIAMONDS 2 AND 3 - OAK RIDGE PARK

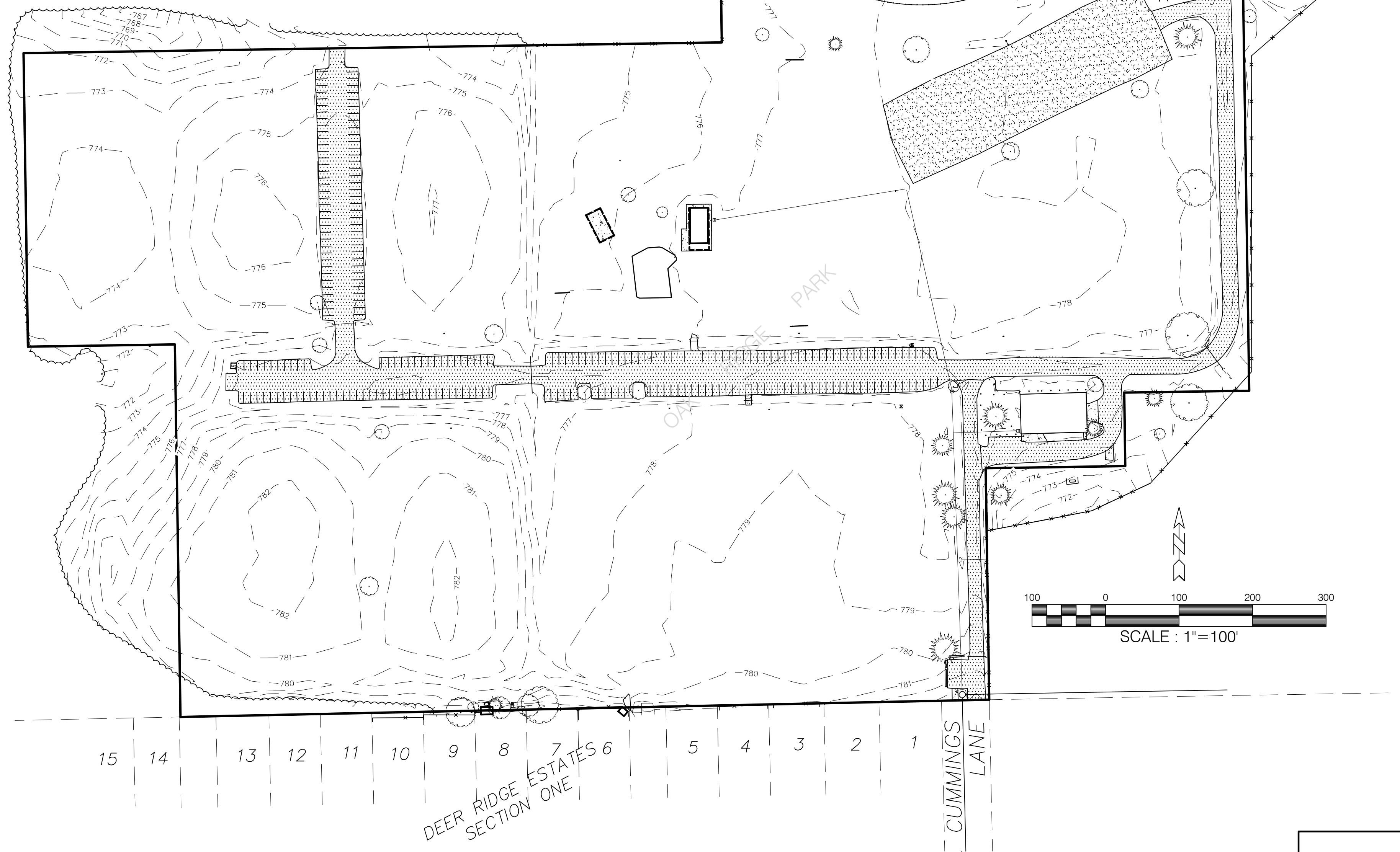
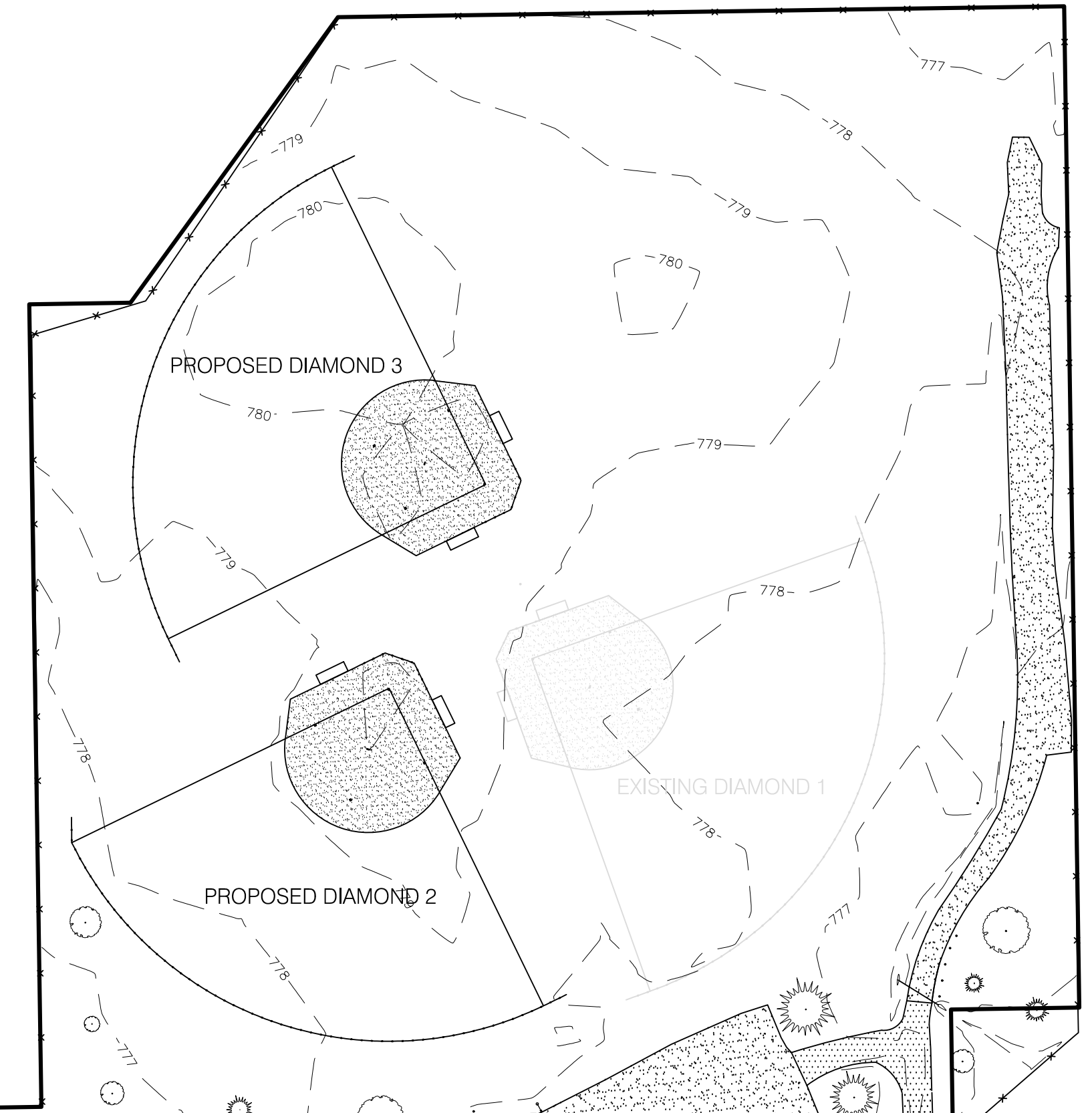
WASHINGTON, ILLINOIS



SITE LOCATION MAP
NTS



Sheet Number	Sheet Title
CO.0	COVER SHEET
C1.1	EXISTING, REMOVAL AND PROPOSED IMPROVEMENTS AT DIAMOND 2
C1.2	EXISTING, REMOVAL AND PROPOSED IMPROVEMENTS AT DIAMOND 3



100 0 100 200 300
SCALE : 1" = 100'

PREPARED BY : ZUMWALT & ASSOCIATES, INC.
1040 W OLYMPIA DRIVE
PEORIA, ILLINOIS 61615
(309) 692-5074

SUBMITTED BY: *Gary R. Zumwalt* DATE: SEPTEMBER 21, 2018
GARY R. ZUMWALT

ILLINOIS REGISTERED PROFESSIONAL ENGINEER NO. 34277
DESIGN FIRM REGISTRATION NO. 184-003189

PREPARED FOR : WASHINGTON PARK DISTRICT
105 S. SPRUCE ST.
WASHINGTON, IL. 61571
ATTN: BRIAN TIBBS

JOINT UTILITY LOCATION INFORMATION FOR EXCAVATORS

THE CONTRACTOR'S ATTENTION IS DIRECTED TO THE FACT THAT THERE EXISTS WITHIN THE STATE OF ILLINOIS A JOINT UTILITY LOCATION INFORMATION FOR EXCAVATORS (J.U.L.I.E.) SYSTEM. THE TELEPHONE NUMBER FOR THE UTILITY COMPANY IS (800) 892-0123.